






Broken Bow, Oklahoma McCurtain County

Map Produced By:
Center for Spatial Analysis
University of Oklahoma
September, 2014
Contact Us For Additional Copies
(405) 325-3131





Prepared for:
Oklahoma Tax Commission
(405) 319-8200
All boundary changes or annexations
should be directed to this agency.

Per Oklahoma Statutes, Title 11, Section 21-109,
"Tracts of land with an area of width no greater
than three hundred twenty-six (326) feet at the
widest point which are annexed to a municipality,
shall not be subject to municipal taxes, unless
such tracts are annexed pursuant to paragraph 2
of subsection A of Section 21-103 of this title."
The effective date of this statutory change is
November 1, 2007.

Broken Bow

-  City Limits
-  Highways
-  Roads
-  Railroads
-  Hydrography

2010 Wards

-  WARD 01
-  WARD 02
-  WARD 03
-  WARD 04

